

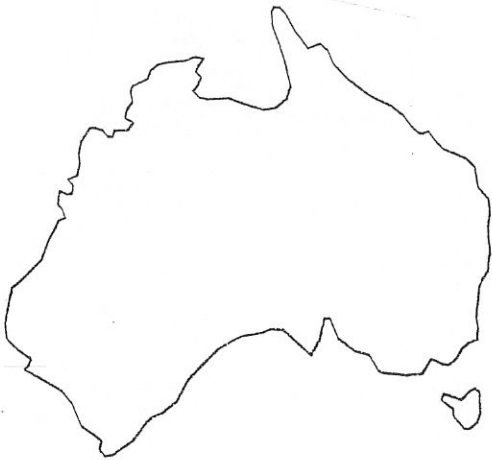
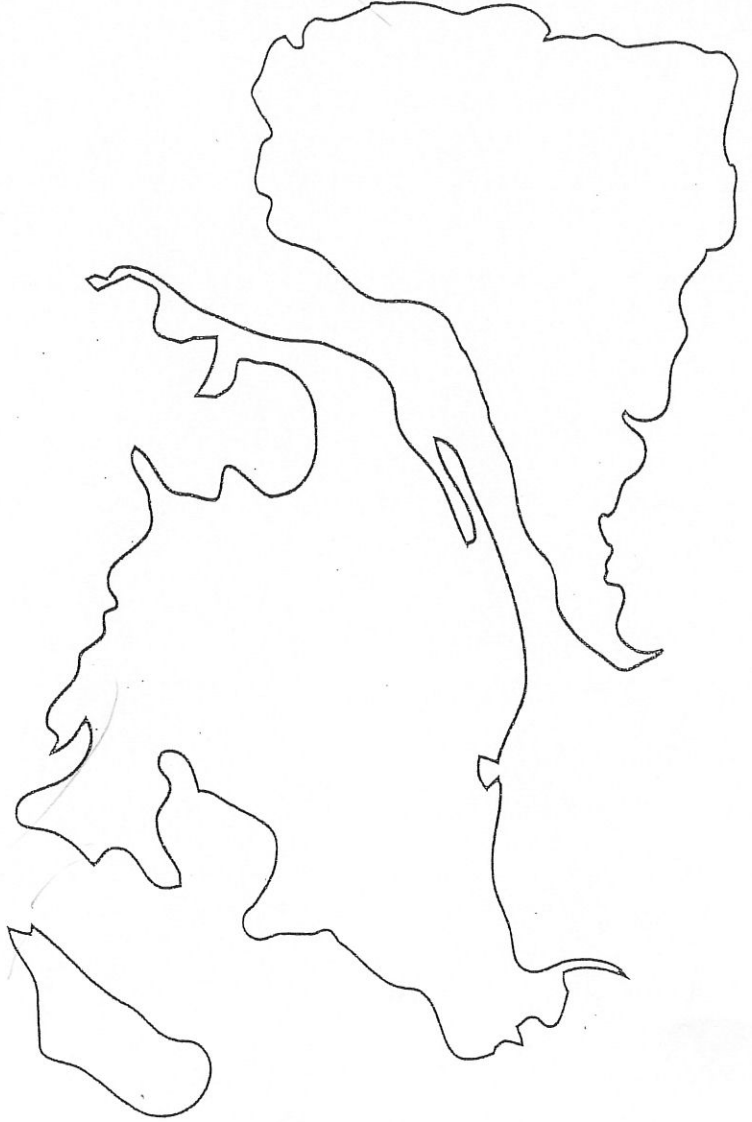
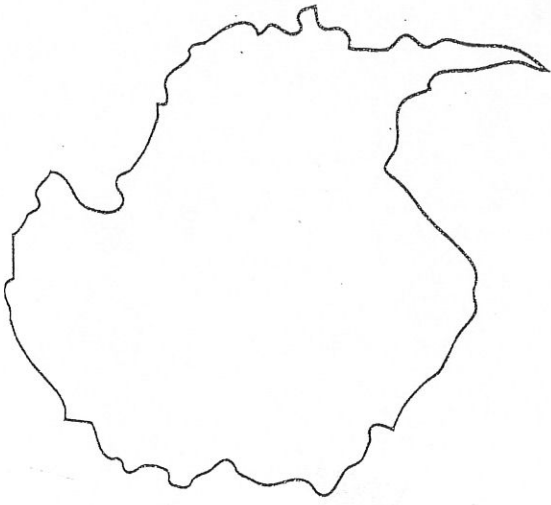
Continents of the World

Creating a World Map

1. Draw horizontal and vertical lines to represent the Equator and Prime Meridian on a large blank piece of paper. Label the Equator and Prime Meridian.
2. Place each continent template in the appropriate relative location and trace. Label the seven continents: North America, South America, Europe, Africa, Asia, Australia, Antarctica*
3. Label the four oceans: Atlantic, Arctic, Indian, Pacific
4. Label the four hemispheres: Northern, Southern, Western, Eastern
5. Draw the Tropic of Cancer and Tropic of Capricorn using broken lines. Label each appropriately.
6. Highlight the shape of Europe and Africa. Note the relative size, shape, and location.

* The template of Antarctica shows its true shape. To create a flat map, sketch the shape using an appropriate projection.

6)



Continents of u...

